








-  Site of Special Scientific Interest (SSSI)
-  National Nature Reserve (NNR)
-  Special Area of Conservation (SAC)
-  Unconfirmed Wildlife Site (UWS)
-  Ancient Woodland Inventory (AWI)
-  County Wildlife Site (CWS)
-  Other Site of Wildlife Interest (OSWI)

Reproduced for the Ordnance Survey mapping with the permission of the Controller of Her Majesty's Stationery Office © Crown copyright. Unauthorised reproduction infringes Crown copyright and may lead to prosecution or civil proceedings.

Licence No. 100019783 Devon County Council 2005.

Map Prepared by Devon Biodiversity Records Centre 2009. NO FURTHER COPIES MAY BE MADE.